




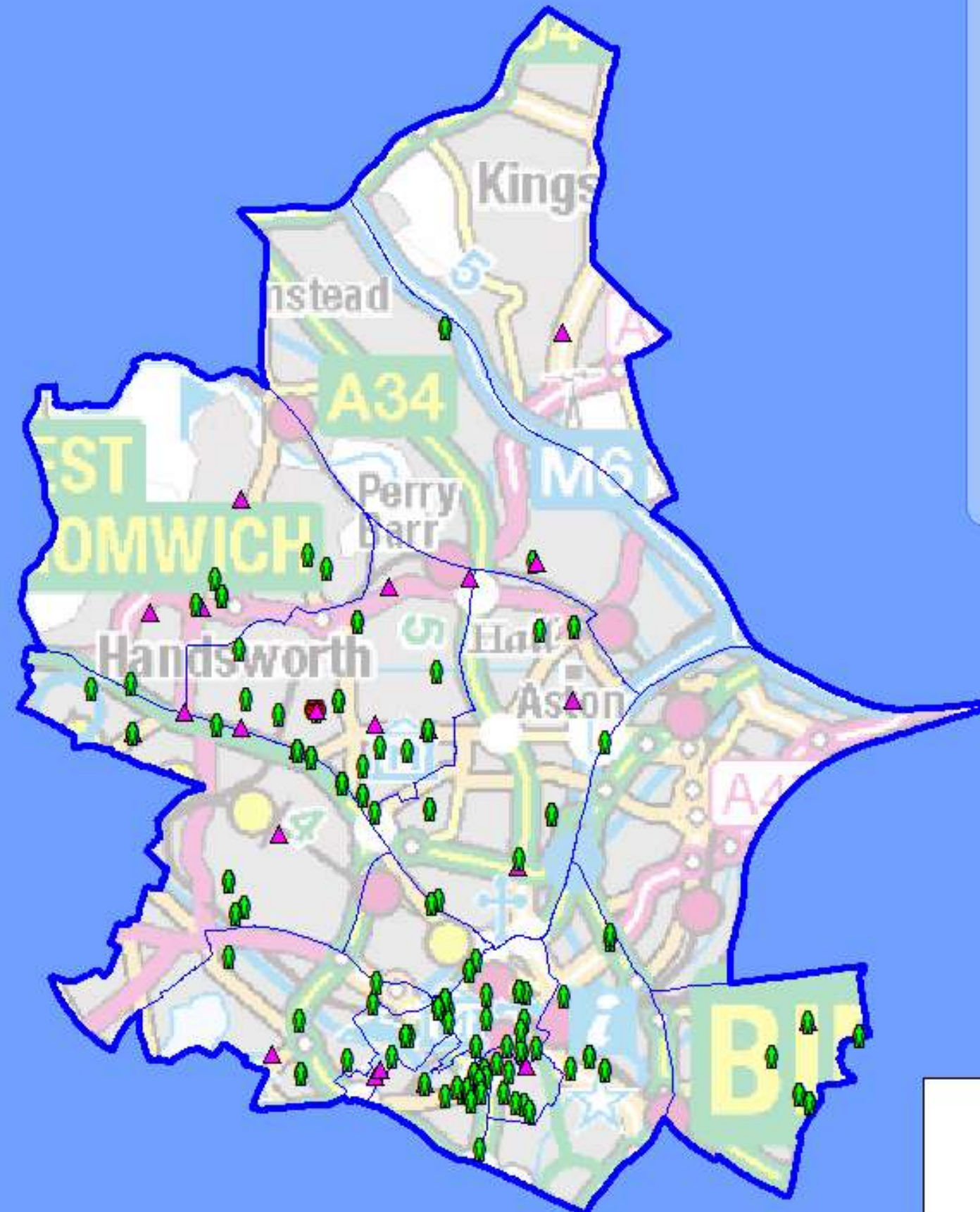
# BWC Stop & Search Data

24.08.14 to 23.09.14

## Stop & Search Location

-  Person (159)
-  Person and Vehicle (28)
-  Vehicle (1)

 WMP boundaries



N  
1

Crown copyright © and database rights (2014) Ordnance Survey  
West Midlands Police licence number 100022494 2014

project and workspace name here.wor date

0 1.653






miles

Scale: 1:59,490

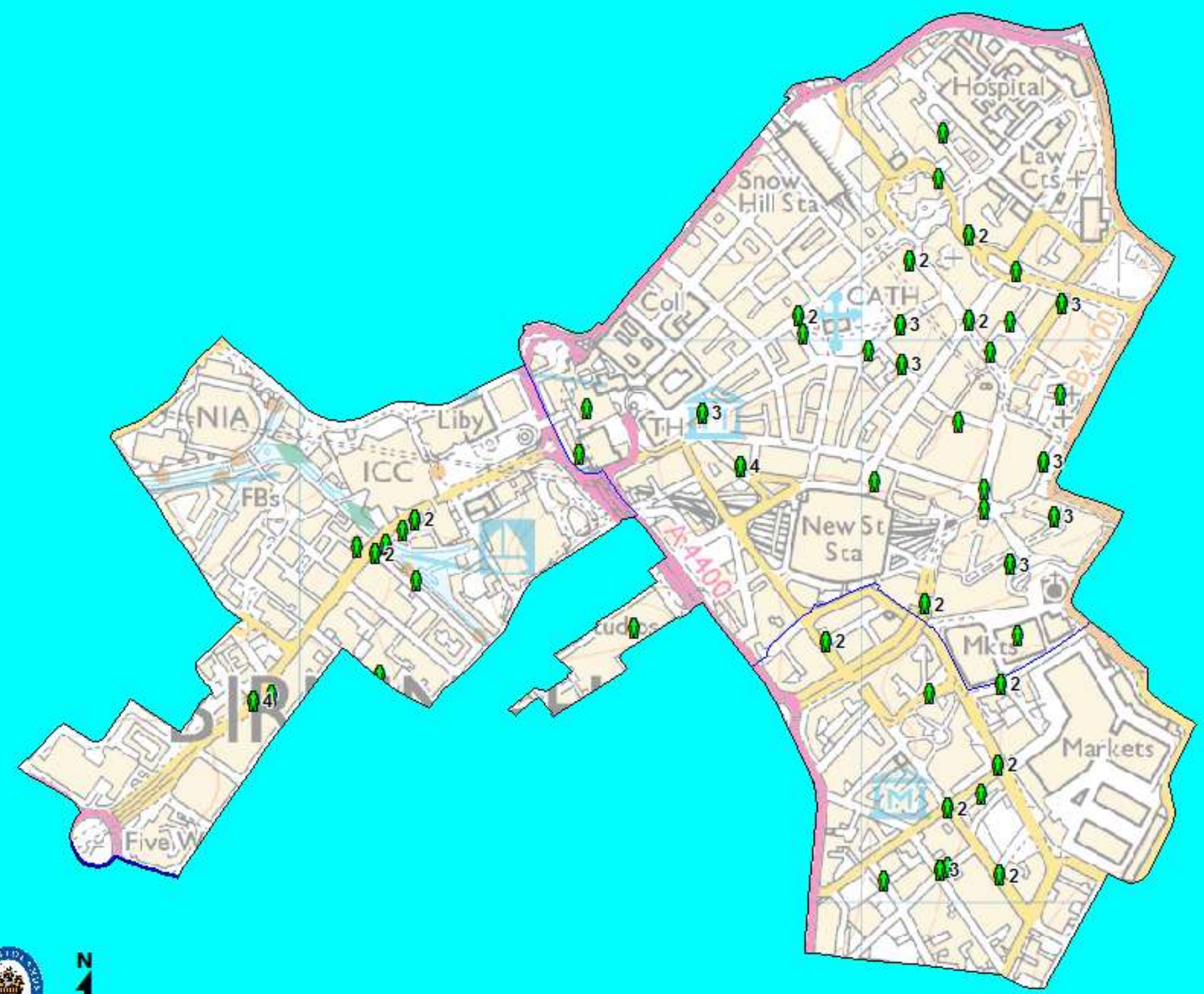


## City Centre Stop & Search Data

Date

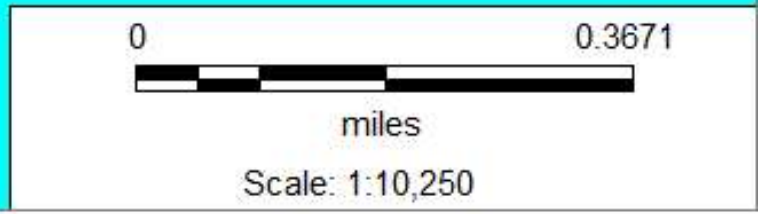
Stop & search Location	
	Person (244)
	Person and Vehicle (20)
	Vehicle (1)

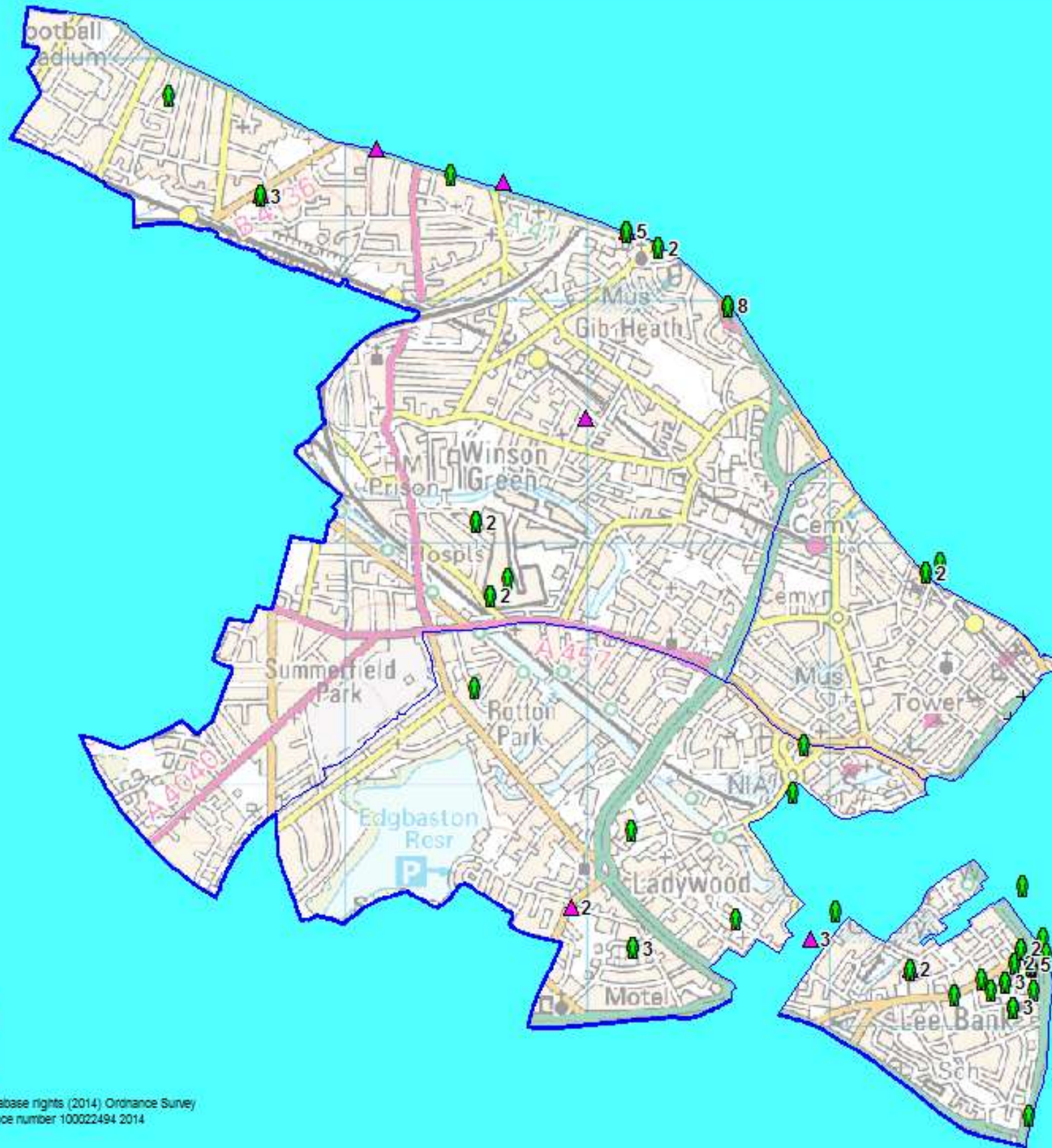
 WMP boundaries



Crown copyright © and database rights (2014) Ordnance Survey  
West Midlands Police licence number 100022494 2014

project and workspace name here.wor date







### Ladywood West Stop & Search data

24.08.14 to 23.09.14

#### Stop & Search data

-  Person (85)
-  Person and Vehicle (19)

 WMP boundaries



N  
1

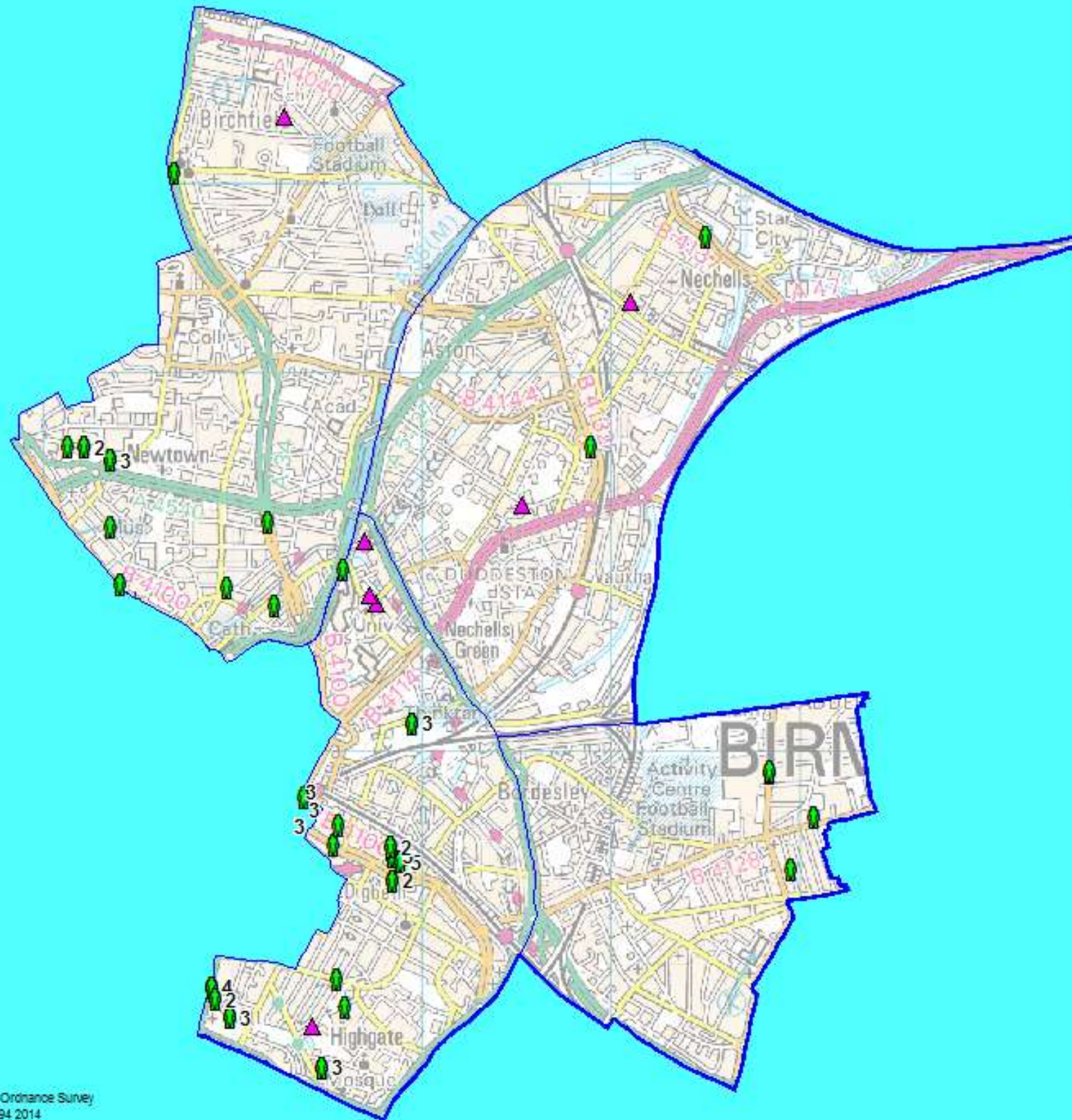
# Ladywood East Stop & Search Data

24.08.14 to 23.09.14

## Person and/or Vehicle

- Person (53)
- Person and Vehicle (7)

WMP boundaries



N  
1




Crown copyright © and database rights (2014) Ordnance Survey  
West Midlands Police licence number 100022494 2014

project and workspace name here.wor date

## Perry Barr Stop & Search Data

24.08.14 to 23.09.14

### Stop & Search Location

	Person	(50)
	Person and Vehicle	(5)
	Vehicle	(1)

 WMP boundaries



N  
1